






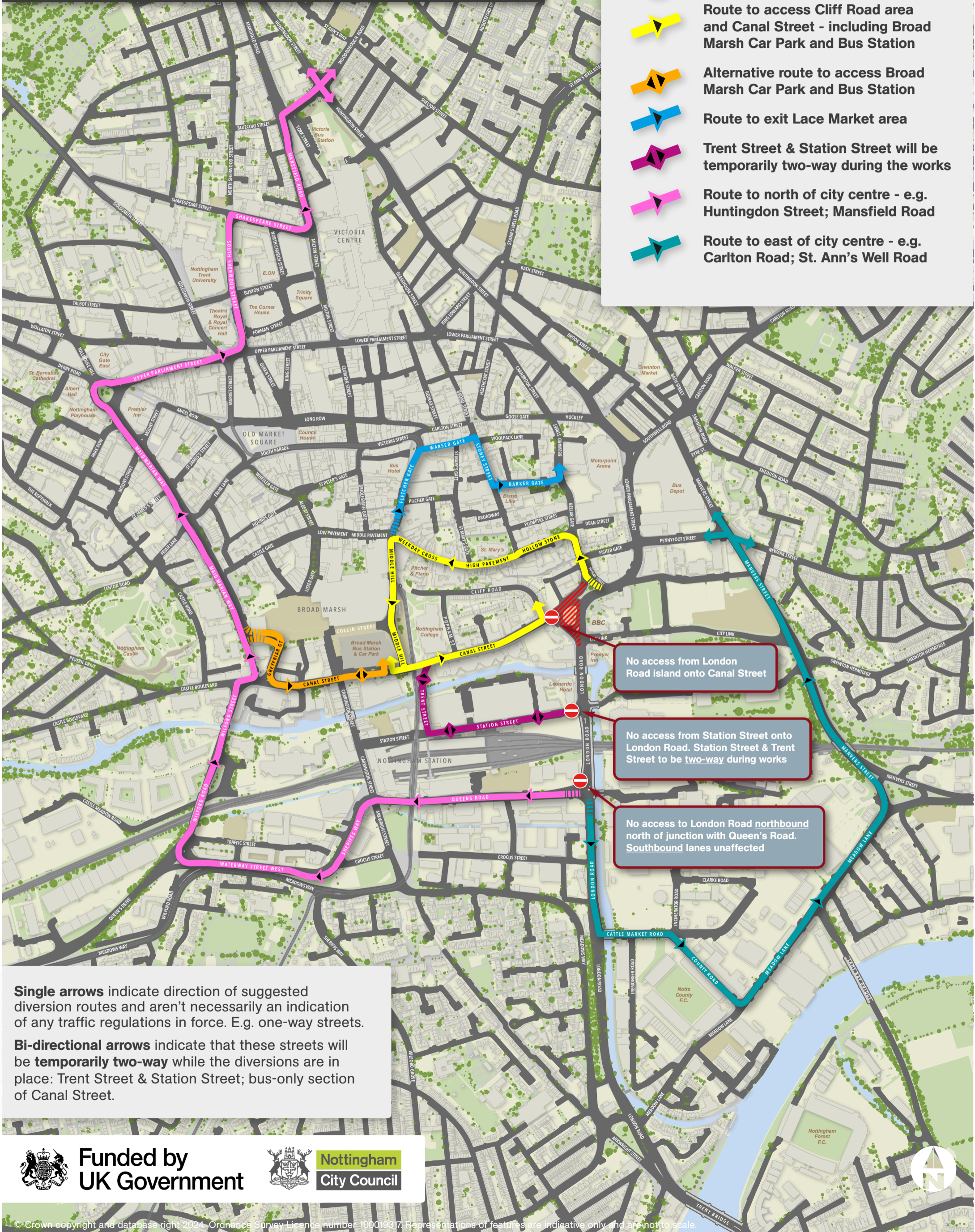


# Diversion routes during resurfacing works: London Road Island & Lower Parliament Street

## Phase 1a: London Road island (north, west & south sides)

### Main Traffic Management Elements

-  Area of road resurfacing during this phase of the works
-  Access closed during the works
-  Route to access Cliff Road area and Canal Street - including Broad Marsh Car Park and Bus Station
-  Alternative route to access Broad Marsh Car Park and Bus Station
-  Route to exit Lace Market area
-  Trent Street & Station Street will be temporarily two-way during the works
-  Route to north of city centre - e.g. Huntingdon Street; Mansfield Road
-  Route to east of city centre - e.g. Carlton Road; St. Ann's Well Road



**Single arrows** indicate direction of suggested diversion routes and aren't necessarily an indication of any traffic regulations in force. E.g. one-way streets.

**Bi-directional arrows** indicate that these streets will be temporarily two-way while the diversions are in place: Trent Street & Station Street; bus-only section of Canal Street.

