







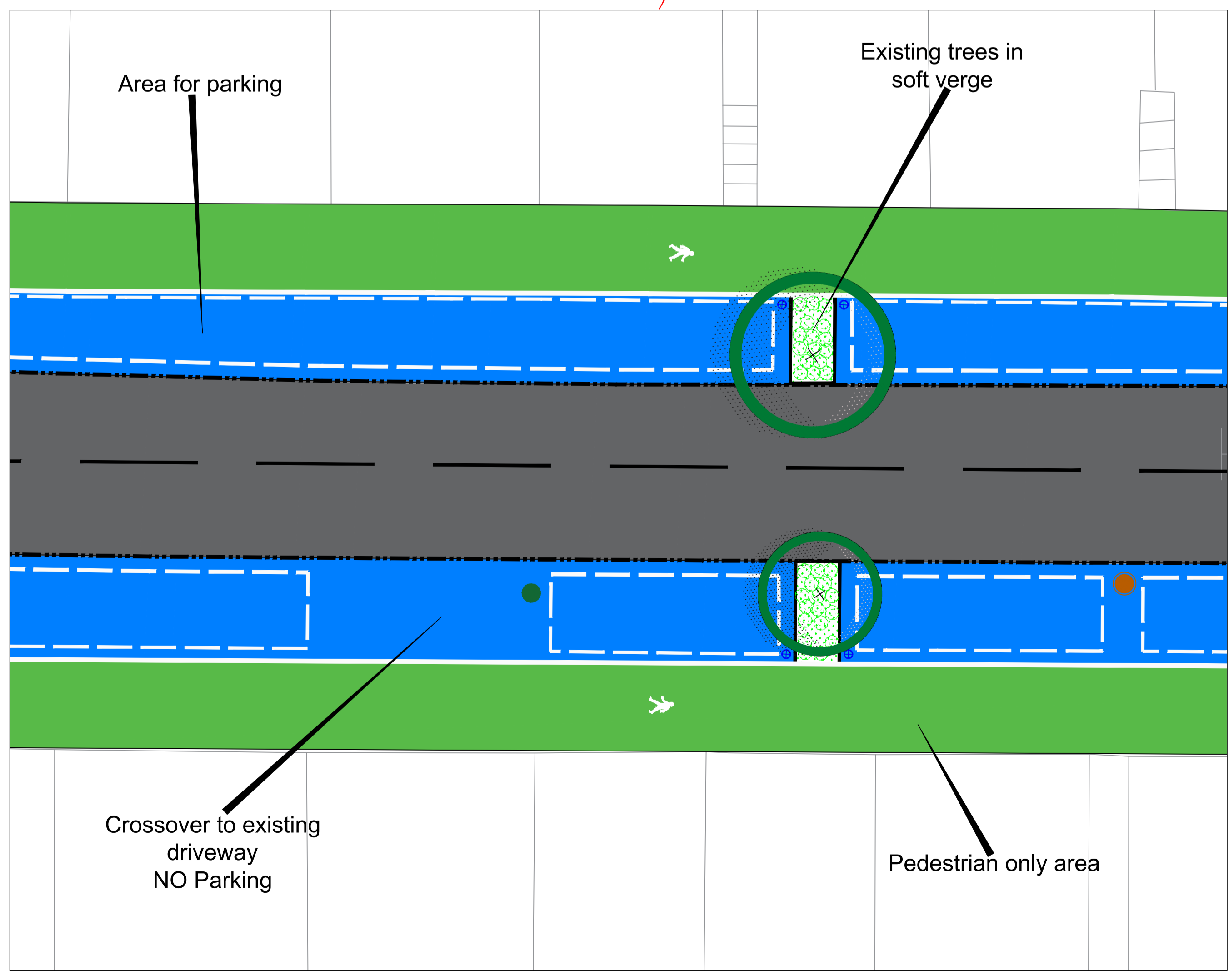
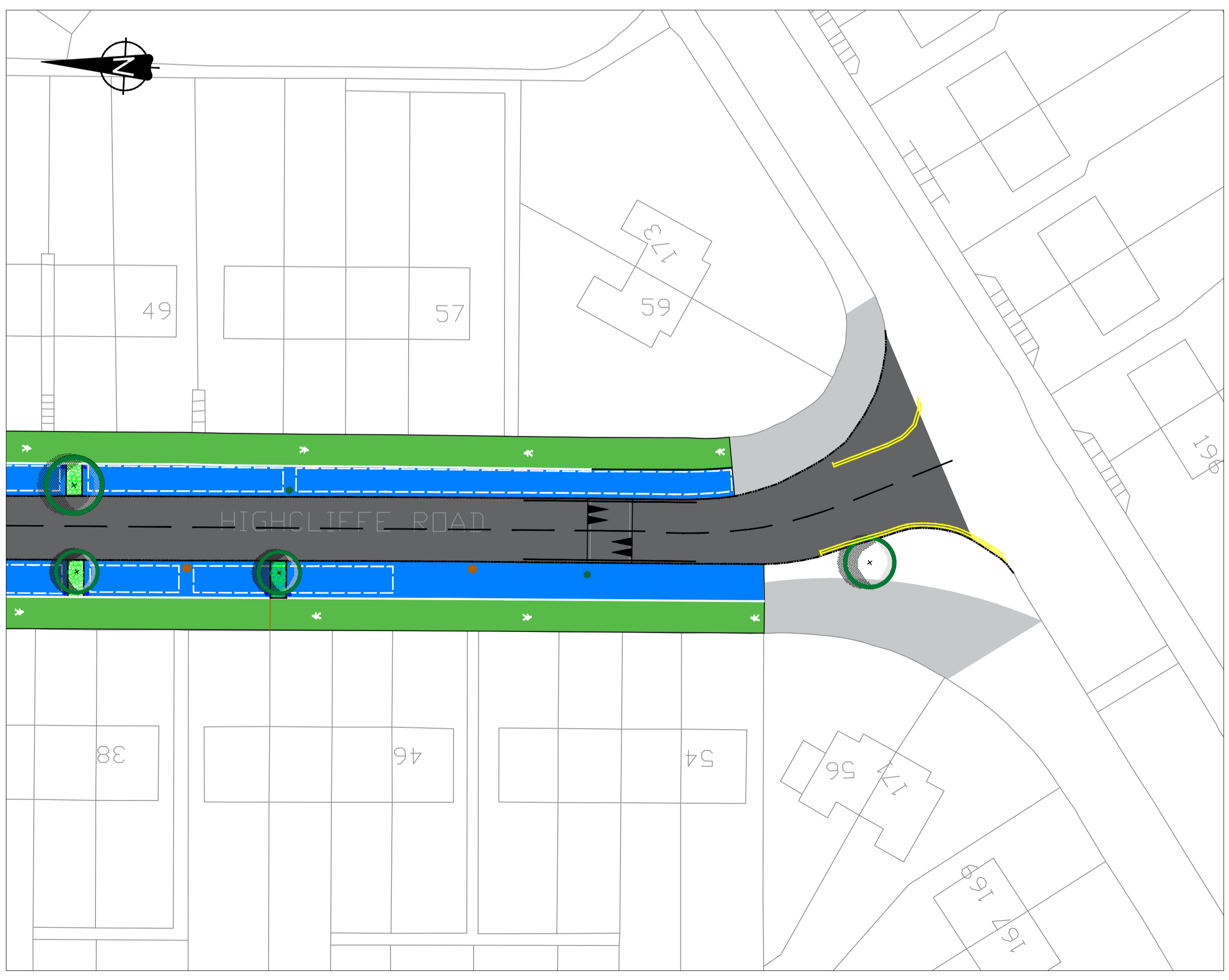
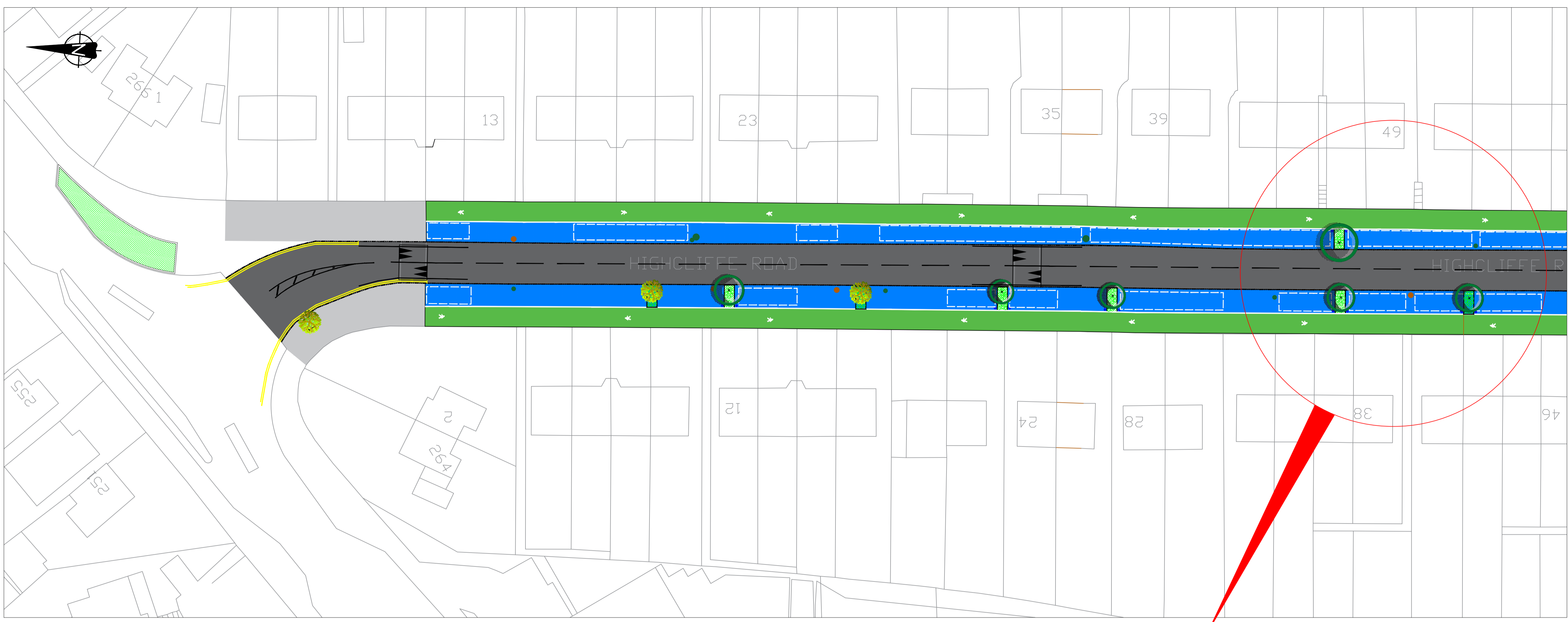


- Notes:**
1. If this drawing has been issued electronically, it is the recipient's responsibility to print the drawing to the correct scale.
 2. All dimensions in metres unless stated otherwise. DO NOT scale from this drawing, use written dimensions ONLY. Where additional information is required please contact the Engineer.
 3. All discrepancies are to be reported to the Engineer.

Key:

-  Existing carriageway to be resurfaced
-  Existing footway area to be improved with new surface
-  Existing footway to be improved with new surface and designated for parking with new line markings
-  Existing footway area to be improved with new surface and designated for pedestrians with new line markings
-  Existing footway to be excavated and transformed into a new rain garden.
-  Existing kerb line to be improved if damaged/needed
-  Proposed tree pit around existing tree
-  Proposed new tree if viable. Exact location to be agreed/confirmed.



| Rev. | Date | Details | By |
|------|------|---------|----|
| | | | |

Nottingham City Council

Commercial & Neighbourhood Services | Highway Services
Humber Building | Eastcroft Depot | London Road | NG2 3AH

| | | | |
|--------|--|---|--|
| Scheme | | Highcliffe Road | |
| Title | | Carriageway and Parking Improvements | |
| | | General Arrangement | |

| | | |
|----------------------|---------|------------|
| Drawn | Checked | Authorised |
| CS | BB | BB |
| Scale (printed @ A1) | | Date |
| NTS | | June 2023 |
| Purpose of drawing | | |
| Consultation | | |
| Drawing Number | | Revision |
| HDP22043/CP1 | | |