

Proposed bus priority improvements

Hucknall Lane, Moor Bridge



Bus stop improvements throughout area of works - including raised kerbs to improve accessibility

Carriageway and footway resurfacing to be undertaken throughout area of works




225m inbound bus lane - operational 7am-7pm

Carriageway widened to create additional traffic lane

Pedestrian crossing upgraded

Shoppers' parking area to be resurfaced

Key to proposals

-  Bus lane (7am-7pm)
-  Carriageway and footway resurfacing within this area
-  Resurfacing of shops parking area
-  Vehicle cross-overs for access to shops parking area
-  Bus stop improvements

Representations of features are indicative only and are not to scale.
© Crown copyright [and database rights] 2024 OS AC0000822898. Use of this data is subject to terms and conditions: <https://maps.nottinghamcity.gov.uk/terms>

Pedestrian crossing upgraded

Parking bay amended to improve visibility for vehicles exiting Aston Drive

 **Funded by UK Government**

 **Nottingham City Council**

Note: As part of the Bus Service Improvement Plan (BSIP), regulation changes may be required on the public highway to facilitate the upgrade of public transport infrastructure. If this is required, consultation will take place under a Traffic Regulation Order process with affected stakeholders.