

Streets for People



Nottingham City Council is planning to improve Wollaton Road

Nottingham City Council is improving your area and will soon be starting works to resurface Wollaton Road between Bramcote Lane and past St Leonard's Drive.

Work will start on Monday 12th May until Friday 23rd May 2025. This will be Monday to Friday only, hours of work will be 8am to 5pm except Thursday 22nd and Friday 23rd May where we will work later until 11pm. This is so we can get the road reopened in time for the bank holiday. Outside of these times parking, access and bus services are unaffected.

How will this affect you in general ?

- Bin collections will still be collected on your usual day, please ensure these are placed outside your property before 8am.
- Pedestrian access will be always maintained.
- Vehicle access to properties/business/Wollaton Hall Park will be maintained, although at times there may be delays.

How will each phase affect you?

Phase 1 – Monday 12th May to Friday 16th May

- We will be undertaking preparation work for the resurfacing during this time. The road will remain open with traffic management in place, including temporary traffic signals.

Phase 2 – Monday 19th May to Friday 23rd May

- Wollaton Road (between Bramcote Lane and past St Leonard's Drive) will be closed. There will be local access arrangements in place for Tranby Gardens, St Leonard's Drive, Rectory Gardens, Cedar Grove, Hirst Crescent, St Leonard's Church and for vehicles exiting Wollaton Hall Park (limited periods only for Wollaton Hall Park).
- Bus stops on Wollaton Road, as per the plan overleaf will not be in use. The bus will follow the route along Russell Drive, Arleston Drive and Wollaton Vale and use these stops instead.



If you have any questions or concerns or require additional assistance during the works, please contact us at highwaymaintenance@nottinghamcity.gov.uk. If you have any immediate site concerns whilst works are taking place, please call the contractor, Thomas Bow on 0115 924 4555. If these works are not running to schedule, we will update the website for Highways Planned Maintenance. Please visit: transportnottingham.com/highways or scan the QR code using a phone camera.

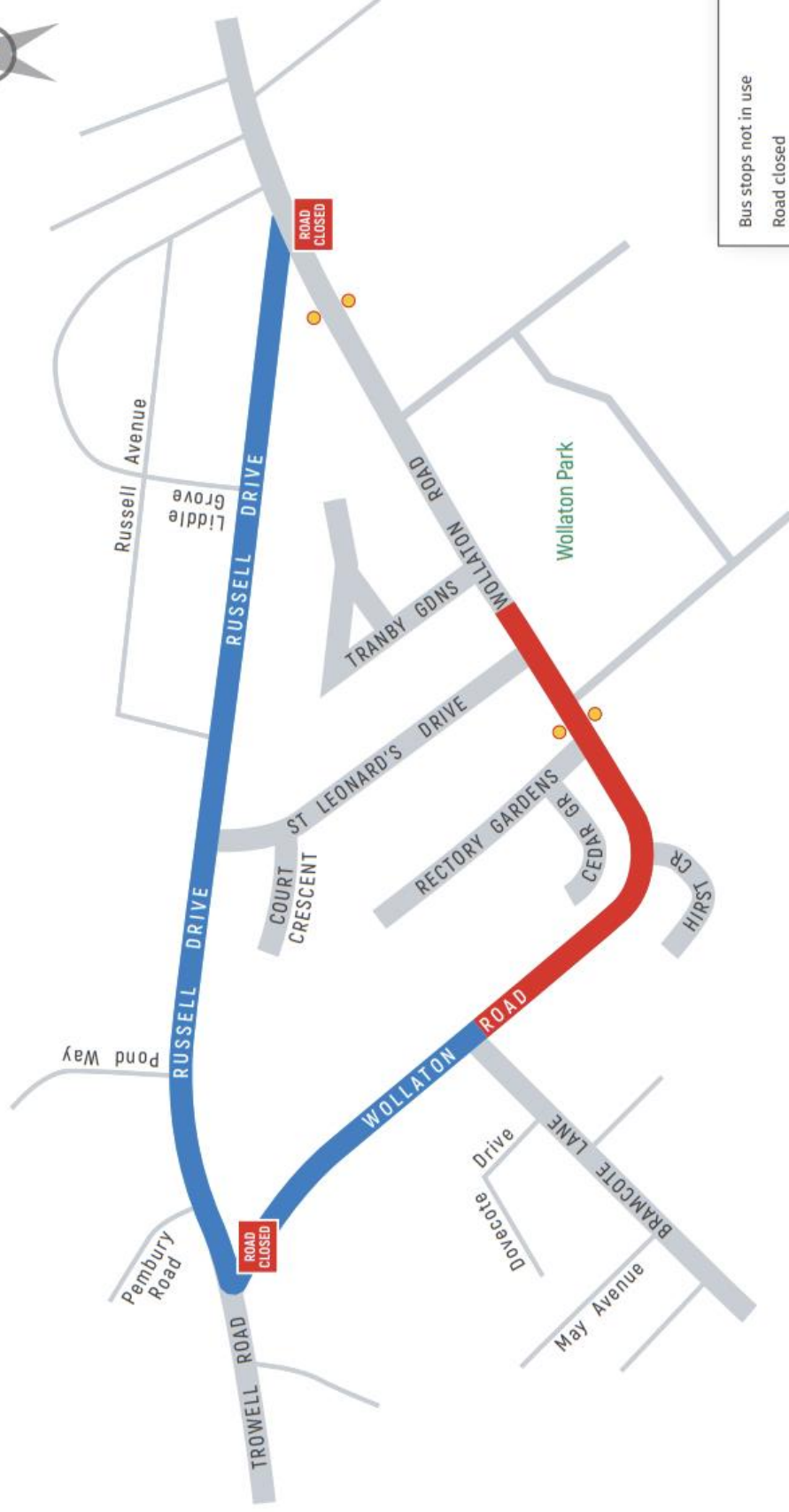


**Funded by
UK Government**





**Nottingham
City Council**

Wollaton Road Carriageway Resurfacing Phase 2




Bus stops not in use


Road closed


Road closed access only


Signed diversion