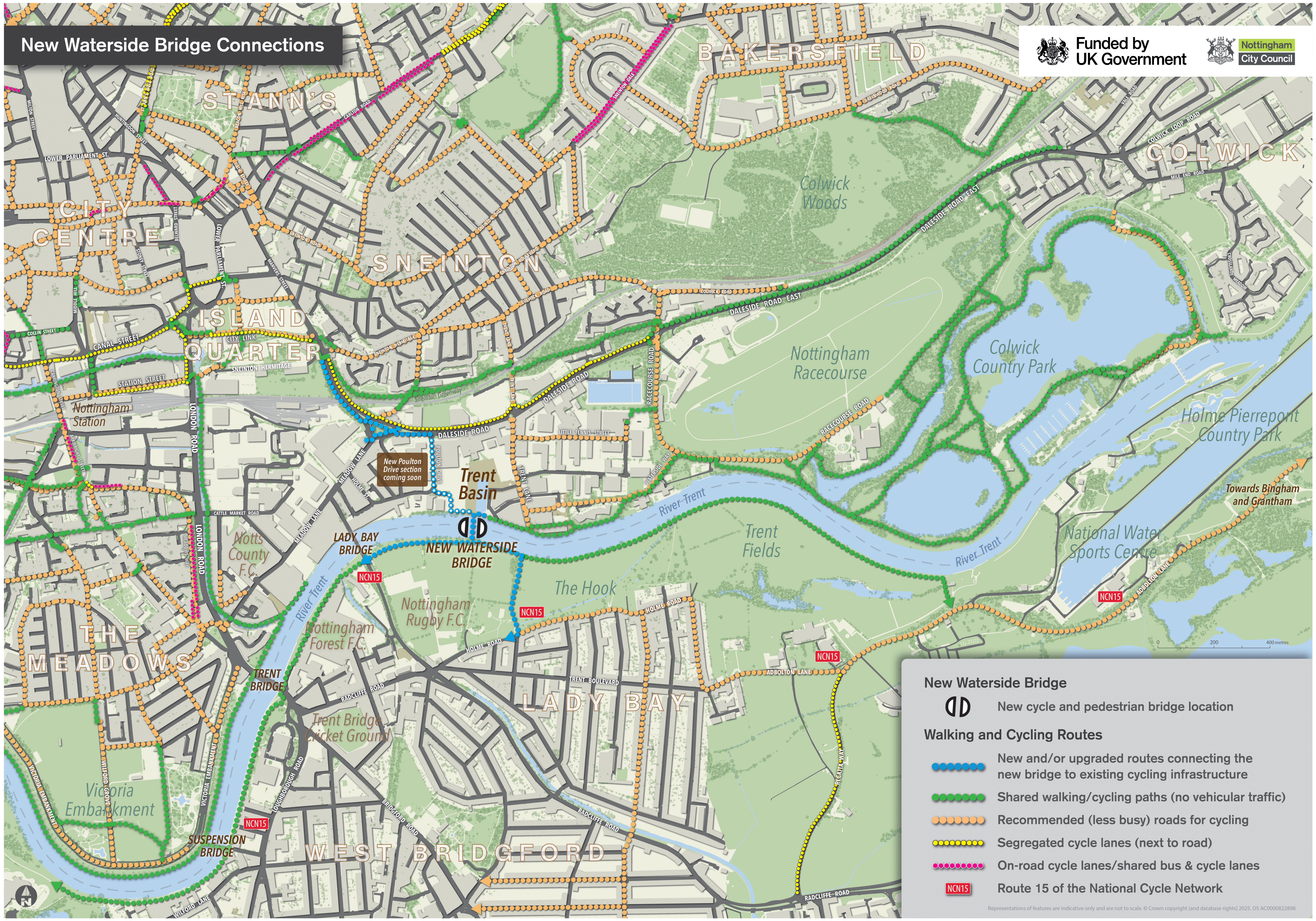


New Waterside Bridge Connections

Funded by UK Government

Nottingham City Council




New Poulton Drive section coming soon

New Waterside Bridge




New cycle and pedestrian bridge location


Walking and Cycling Routes




New and/or upgraded routes connecting the new bridge to existing cycling infrastructure




Shared walking/cycling paths (no vehicular traffic)



Recommended (less busy) roads for cycling



Segregated cycle lanes (next to road)



On-road cycle lanes/shared bus & cycle lanes



Route 15 of the National Cycle Network

Representations of features are indicative only and are not to scale. © Crown copyright (and database rights) 2025. OS AC0000822898.