

Streets for People



June 2026

Nottingham City Council is improving your area

Nottingham City Council is resurfacing several roads in Aspley and will deliver these as a programme of work to reduce disruption to the local community. These roads are:

- Beckley Road, Withern Road and Denton Green roundabout (full length)
- Coleby Road from the Sixways Community Centre to Beckley Road and from Withern Road to Broxtowe Lane

Work started on Monday 20th April and will continue into July 2026. Working hours will be 8am to 5pm Mon – Fri.

How will this affect you?

All phases

- Each road will be closed and there will be no parking on the road within the work extents, during working hours. Local diversions routes will be in place.
- Vehicle access to driveways will be maintained, although there will be times when this is restricted.
- A site compound will be located at the Deepdene Way/Lindfield Road junction.
- Pavements will remain in use.
- Bin collections will still take place on your usual collection day; please ensure bins are placed outside your property before 8am.

The following restrictions are for Phase 2 & 3 only:

- Bus stops on Coleby Road will not be in use, and a bus diversion route will be in place.

Please see attached plan for phasing areas and dates below for when each phase will take place.


Phase 1 - Beckley Road, Coleby Road and Withern Road 20th April to 15th May

During the following phases, the named roads will be closed.

Phase 2 & 3 – Denton Green roundabout & Coleby Road 08th June – 11th June

Phase 4 – Beckley Road 12th – 23rd June

Phase 5 –Withern Road 25th – 29th June & 20th – 23rd July



If you have any general questions or concerns or require additional assistance during the works, please contact us at highwaymaintenance@nottinghamcity.gov.uk. If you have any immediate site concerns whilst works are taking place, please call the contractor, Hanson on 07927 013027

If these works are not running to schedule, we will update the website for Highways Planned Maintenance. Please visit: transportnottingham.com/highways or scan the QR code using a phone camera.

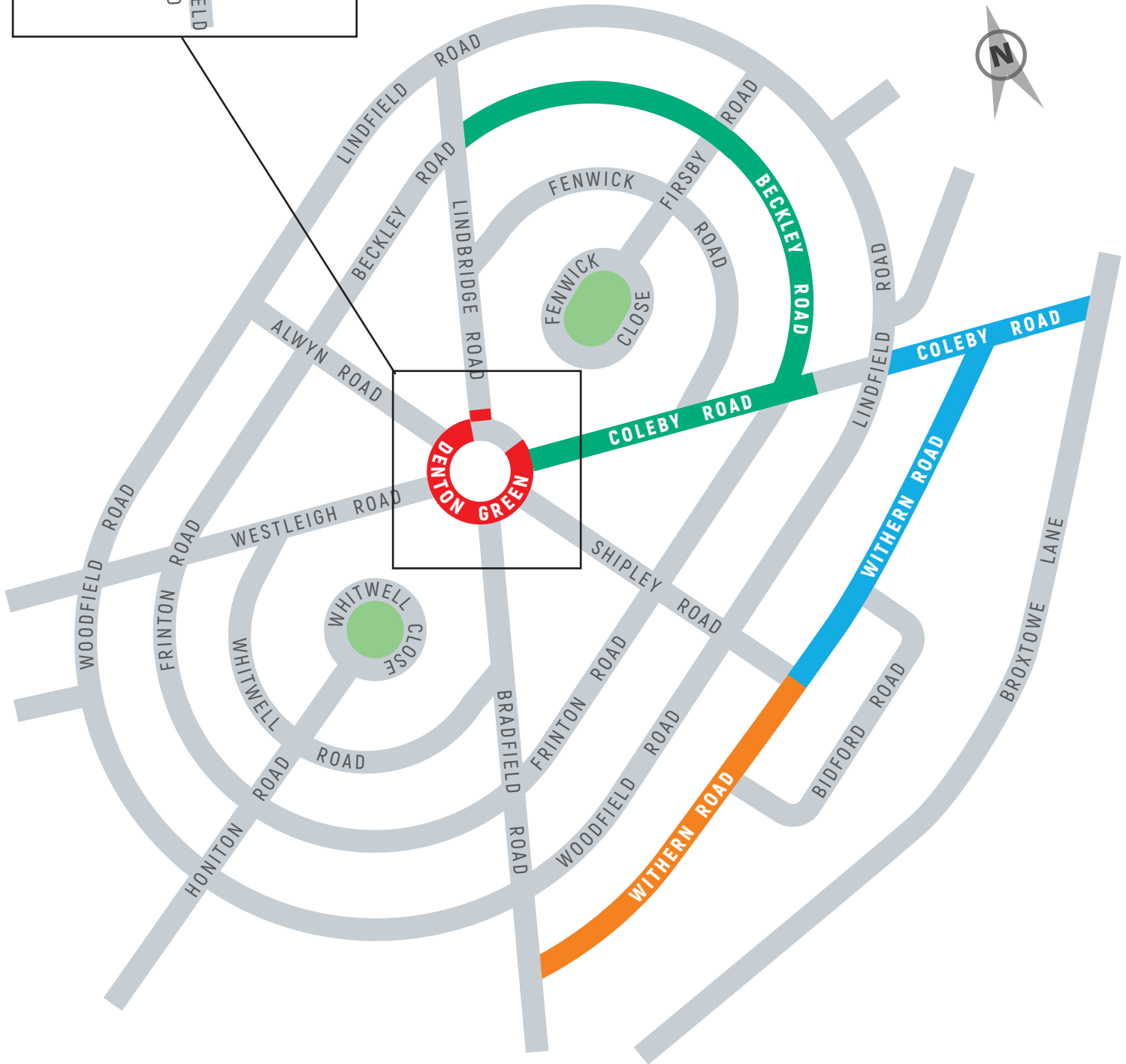
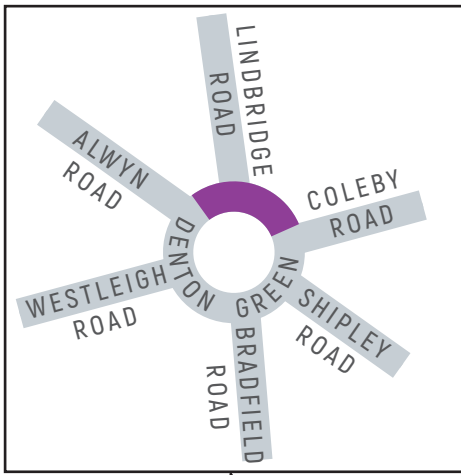


**Funded by
UK Government**



**Nottingham
City Council**

Aspley Carriageway Resurfacing



| | | | |
|-----------------------|--------------------------------------|-----------------------|---------------------------------------|
| Road closed - Phase 2 | ■ | Road closed - Phase 5 | ■ |
| Road closed - Phase 3 | ■ | Road closed - Phase 6 | ■ |
| Road closed - Phase 4 | ■ | | |